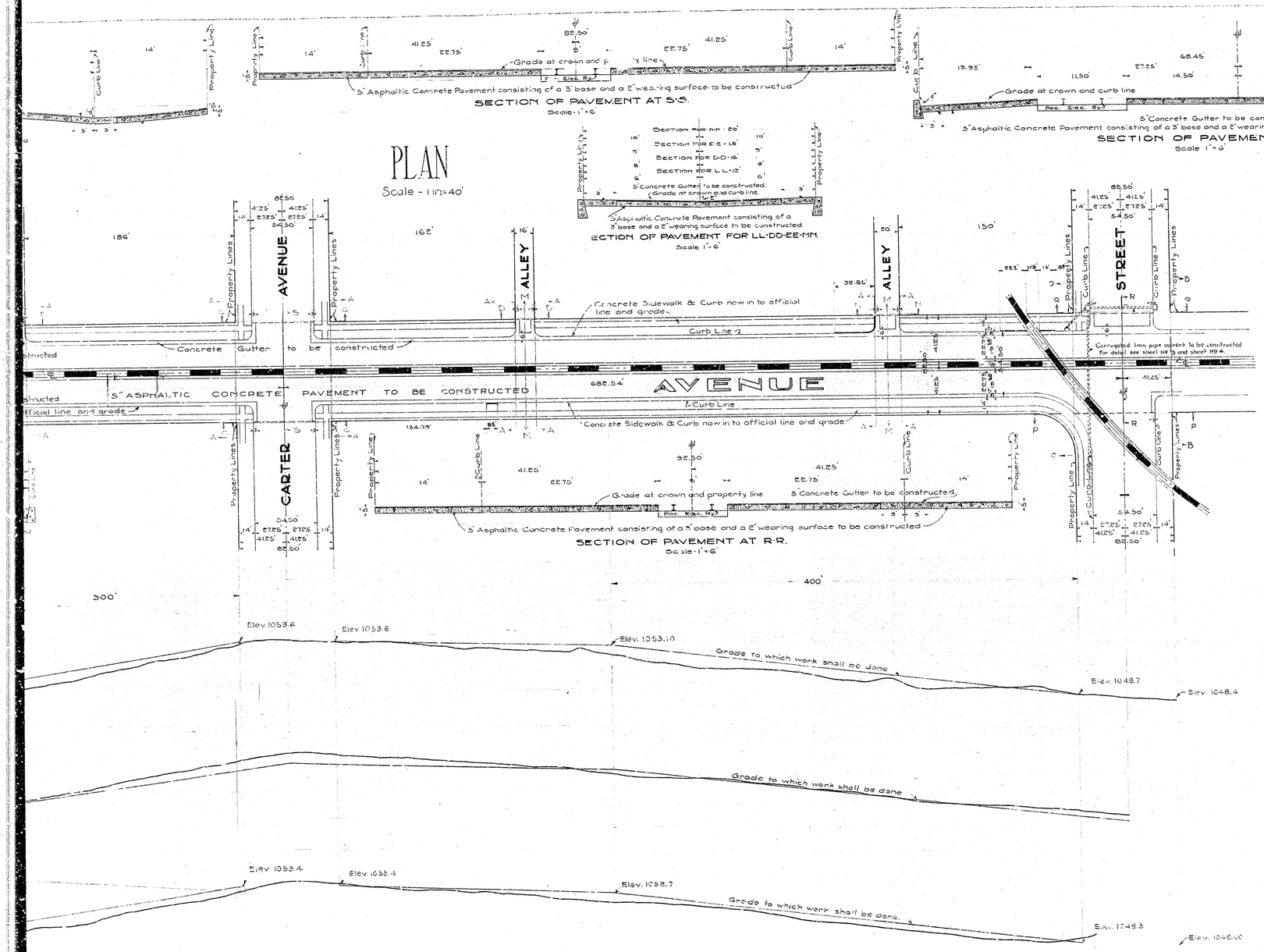

PLAN No. 925-A

FOR THE IMPROVEMENT OF

RIALTO AVENUE

FROM I STREET TO Mt. VERNON AVENUE

CITY OF SAN BERNARDINO CALIF.

January - 1928.

W.P. Burritt
City Engineer

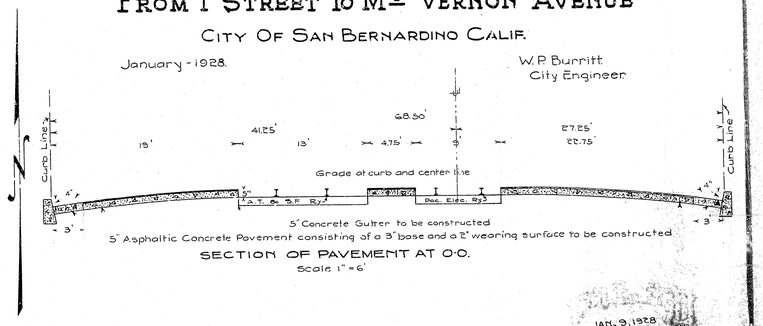

SECTION OF PAVEMENT AT O-O.
Scale 1" = 6'

JAN. 9, 1928
W. P. Burritt

LEGEND

" or in means inch or inches.
' or ft. means foot or feet.
No. means number
St. means Street
Ave. means Avenue
Elev. means elevation
℄ means center line
Pac. Elec. Ry. means Pacific Electric Railway
Concrete curb to be constructed shown thus on plan ——— thus on section
Concrete sidewalk to be constructed shown thus on plan thus on section
5" Concrete Gutter to be constructed shown thus on plan thus on section
5" Asphaltic Concrete Pavement to be constructed shown thus on plan thus on section
Pac. Elec. Ry. track shown thus on plan thus on section
Type "A" and type "B" Concrete Inlets to be constructed shown thus
Manhole to be constructed shown thus
8" Vitrified pipe sewer to be constructed shown thus
8" Cast iron pipe sewer to be constructed shown thus
Concrete Culvert to be constructed shown thus
Corrugated iron pipe culvert to be constructed shown thus
Connecting Sewers to be constructed shown thus

TITLE TO STREET

Title to Rialto Avenue is by dedication of the Rancho San Bernardino as recorded in Book 7 of Maps, page 2 Records of San Bernardino County California.

GRADE ORDINANCE

Grade of Rialto Avenue established April 2, 1906 Ordinance No 329.

NOTE: All elevations shown in "red" ink are in feet and are above a plane which is 1045.28' below the City Bench Mark, as established by Ordinance No 383 of the City of San Bernardino Calif.

PLAN ADOPTED JANUARY 16, 1928

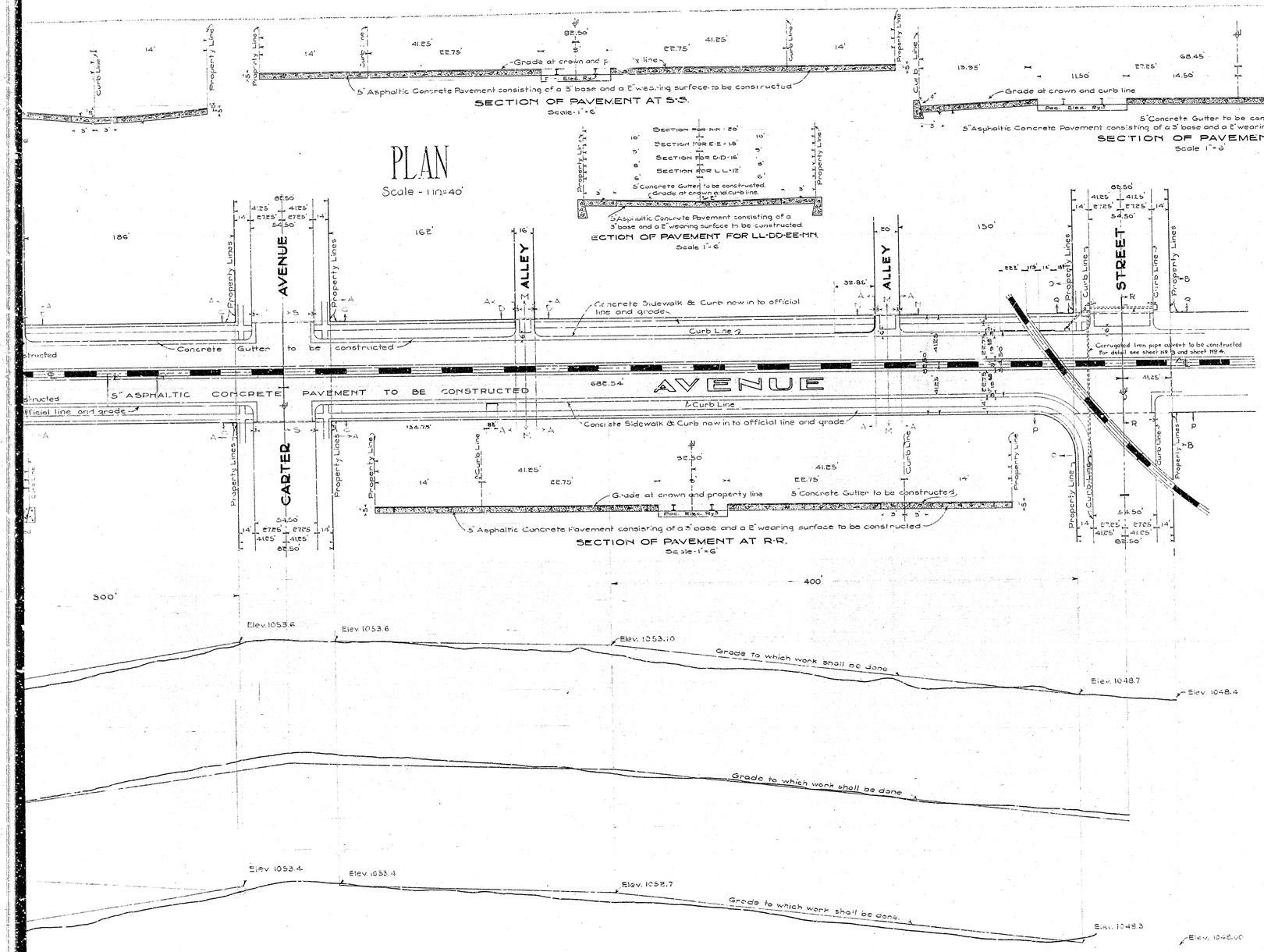

PLAN No. 925-A

FOR THE IMPROVEMENT OF

RIALTO AVENUE

FROM I STREET TO Mt. VERNON AVENUE

CITY OF SAN BERNARDINO CALIF.

January - 1928.

W.P. Burritt
City Engineer

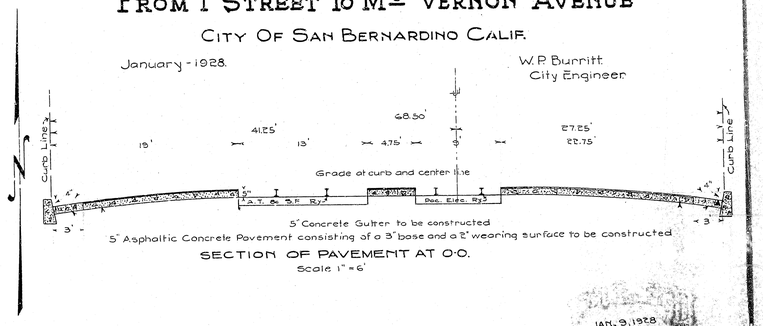

SECTION OF PAVEMENT AT O-O.
Scale 1" = 6'

JAN. 9, 1928
W. P. Burritt

LEGEND

" or in means inch or inches.
' or ft. means foot or feet.
No. means number
St. means Street
Ave. means Avenue
Elev. means elevation
℄ means center line
Pac. Elec. Ry. means Pacific Electric Railway
Concrete curb to be constructed shown thus on plan ——— thus on section
Concrete sidewalk to be constructed shown thus on plan thus on section
5" Concrete Gutter to be constructed shown thus on plan thus on section
5" Asphaltic Concrete Pavement to be constructed shown thus on plan thus on section
Pac. Elec. Ry. track shown thus on plan thus on section
Type "A" and type "B" Concrete Inlets to be constructed shown thus
Manhole to be constructed shown thus
8" Vitrified pipe sewer to be constructed shown thus
8" Cast iron pipe sewer to be constructed shown thus
Concrete Culvert to be constructed shown thus
Corrugated iron pipe culvert to be constructed shown thus
Connecting Sewers to be constructed shown thus

TITLE TO STREET

Title to Rialto Avenue is by dedication of the Rancho San Bernardino as recorded in Book 7 of Maps, page 2 Records of San Bernardino County California.

GRADE ORDINANCE

Grade of Rialto Avenue established April 2, 1906 Ordinance No 329.

NOTE: All elevations shown in "red" ink are in feet and are above a plane which is 1045.28' below the City Bench Mark, as established by Ordinance No 383 of the City of San Bernardino Calif.

PLAN ADOPTED JANUARY 16, 1928